

Chart 1: Declination North of +65°

Magnitude: 0.0 1.0 2.0 3.0 4.0 5.0 6.0 7.0



Chart 2: RA 0<sup>h</sup> to 4<sup>h</sup>, Declination +65° to +20°

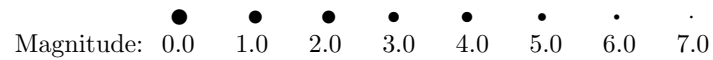
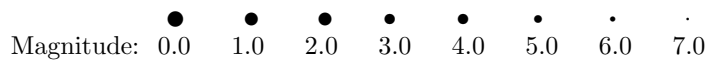




Chart 3: RA 4<sup>h</sup> to 8<sup>h</sup>, Declination +65° to +20°



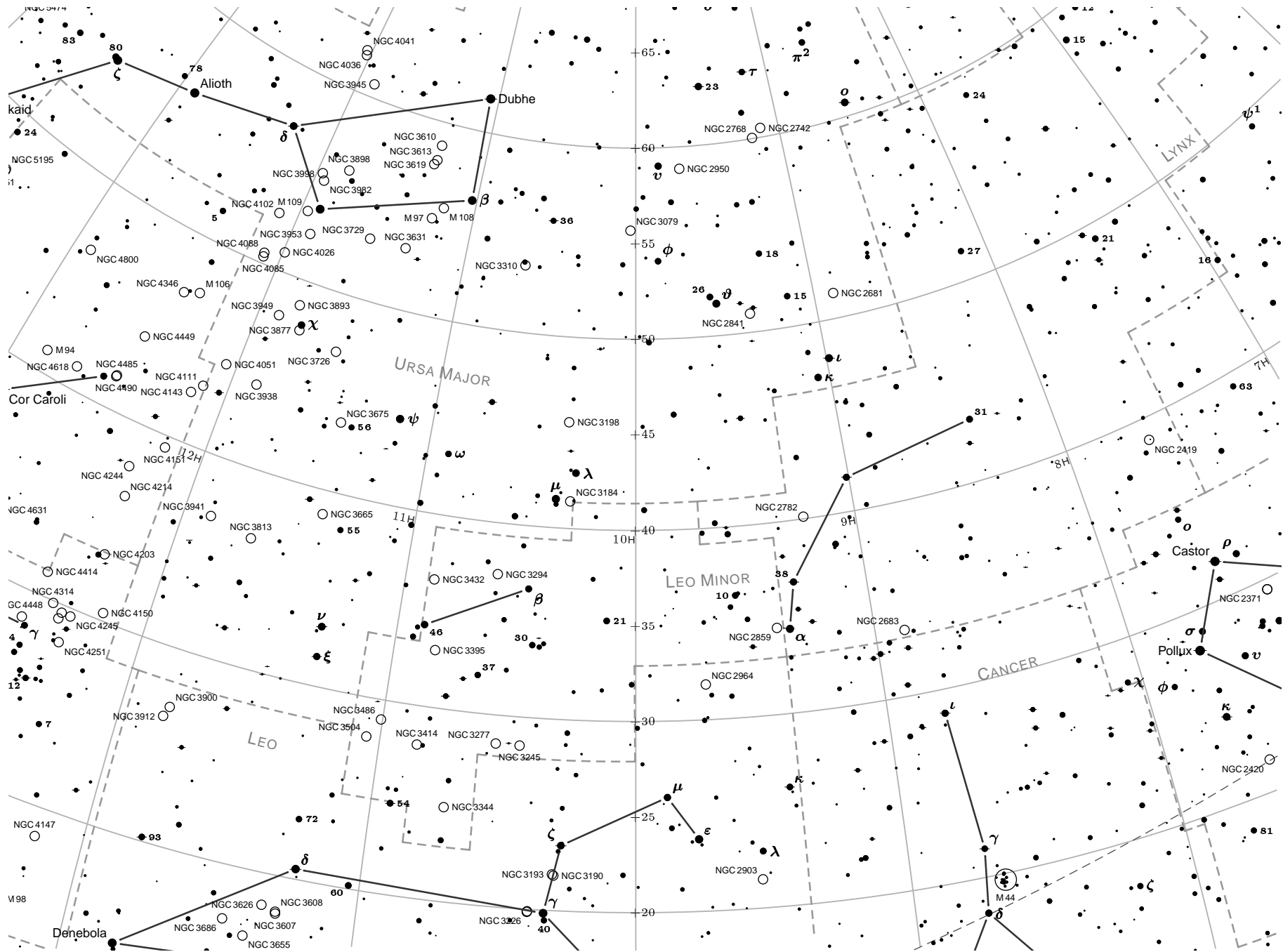
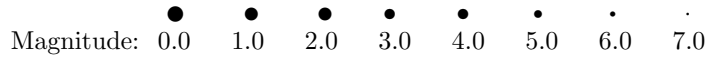


Chart 4: RA 8<sup>h</sup> to 12<sup>h</sup>, Declination +65° to +20°



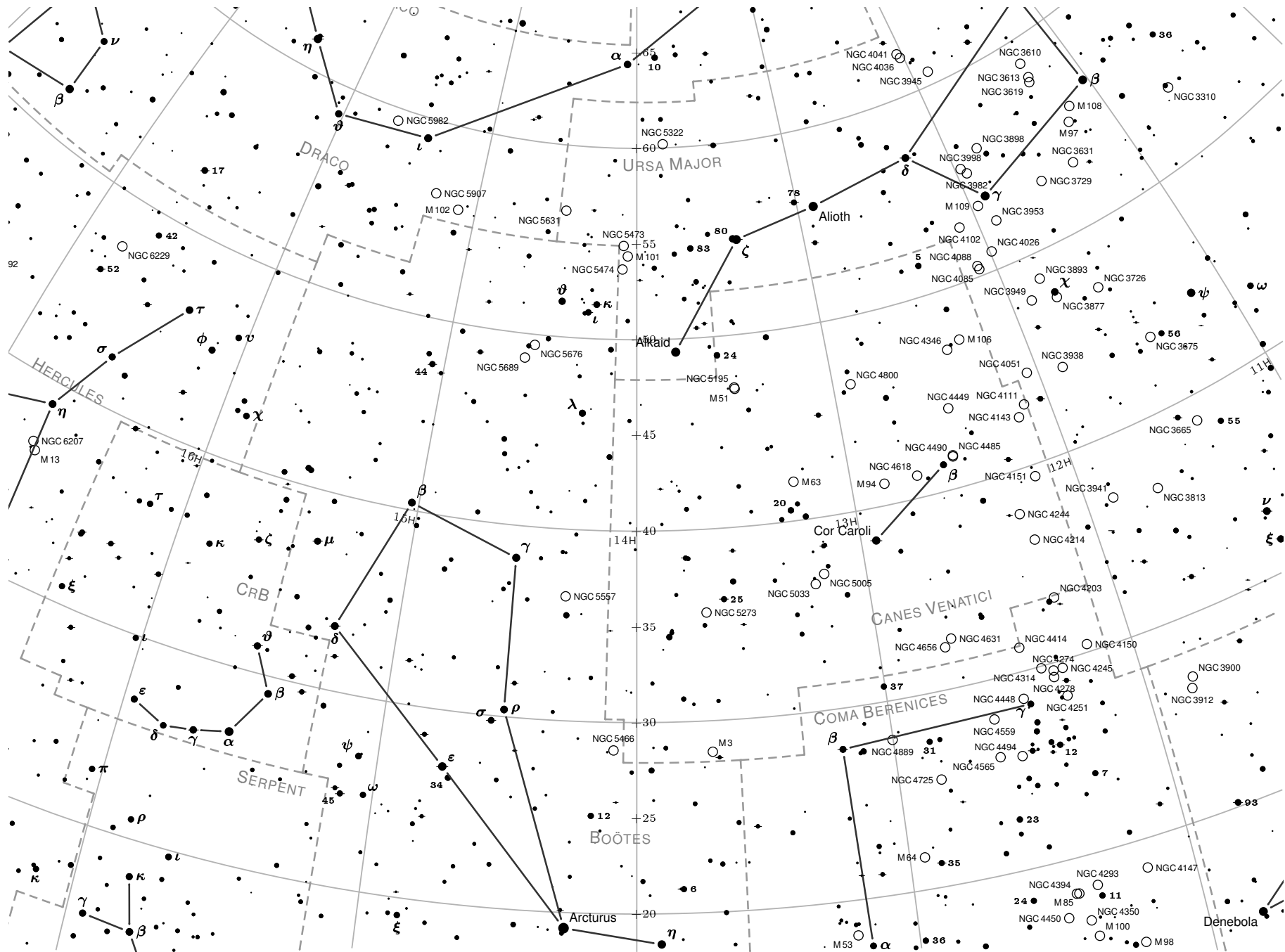


Chart 5: RA  $12^h$  to  $16^h$ , Declination  $+65^\circ$  to  $+20^\circ$

Magnitude: 0.0 1.0 2.0 3.0 4.0 5.0 6.0 7.0

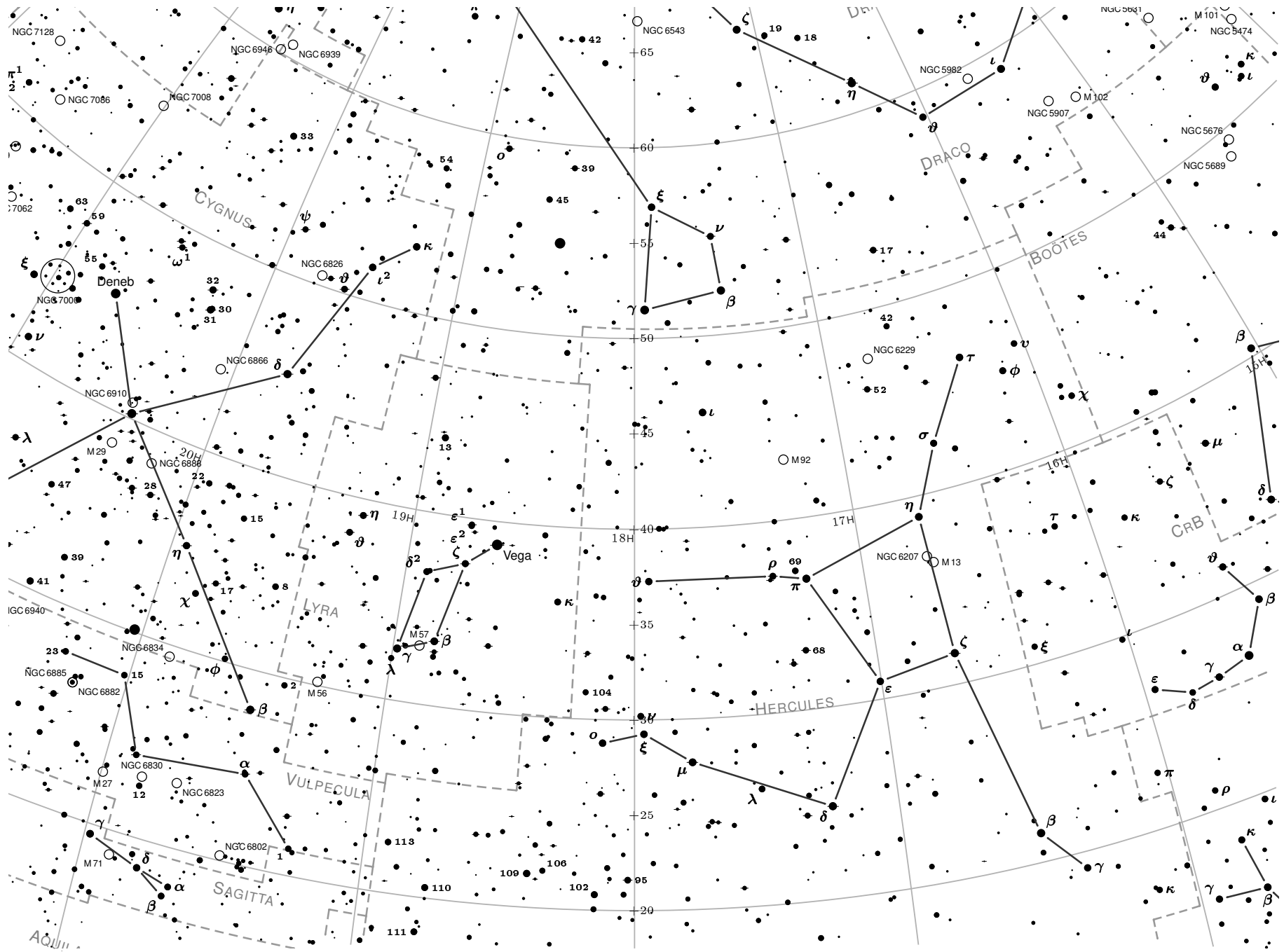


Chart 6: RA 16<sup>h</sup> to 20<sup>h</sup>, Declination +65° to +20°

Magnitude: 0.0 1.0 2.0 3.0 4.0 5.0 6.0 7.0

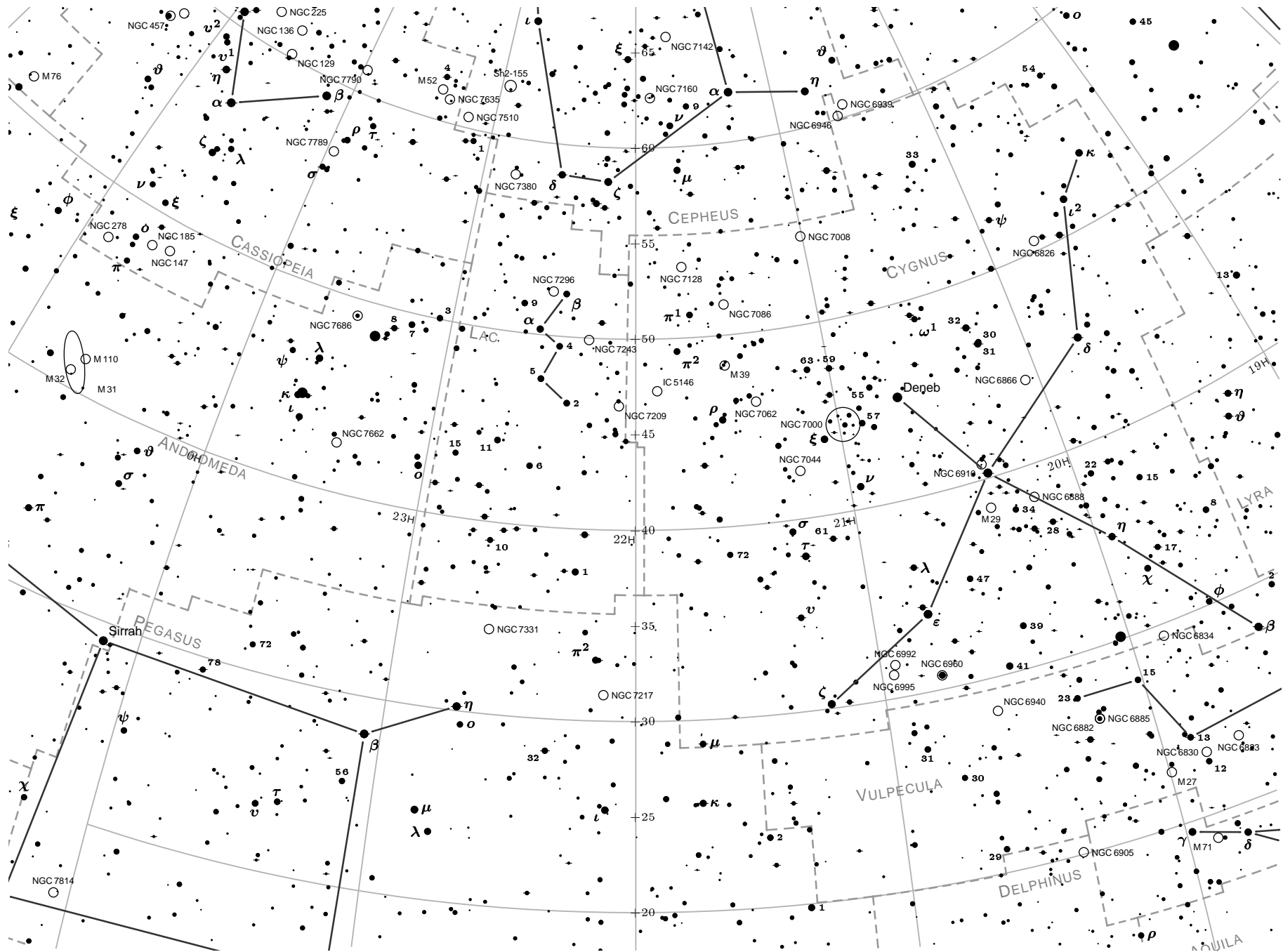


Chart 7: RA  $20^h$  to  $0^h$ , Declination  $+65^\circ$  to  $+20^\circ$

Magnitude: 0.0 1.0 2.0 3.0 4.0 5.0 6.0 7.0

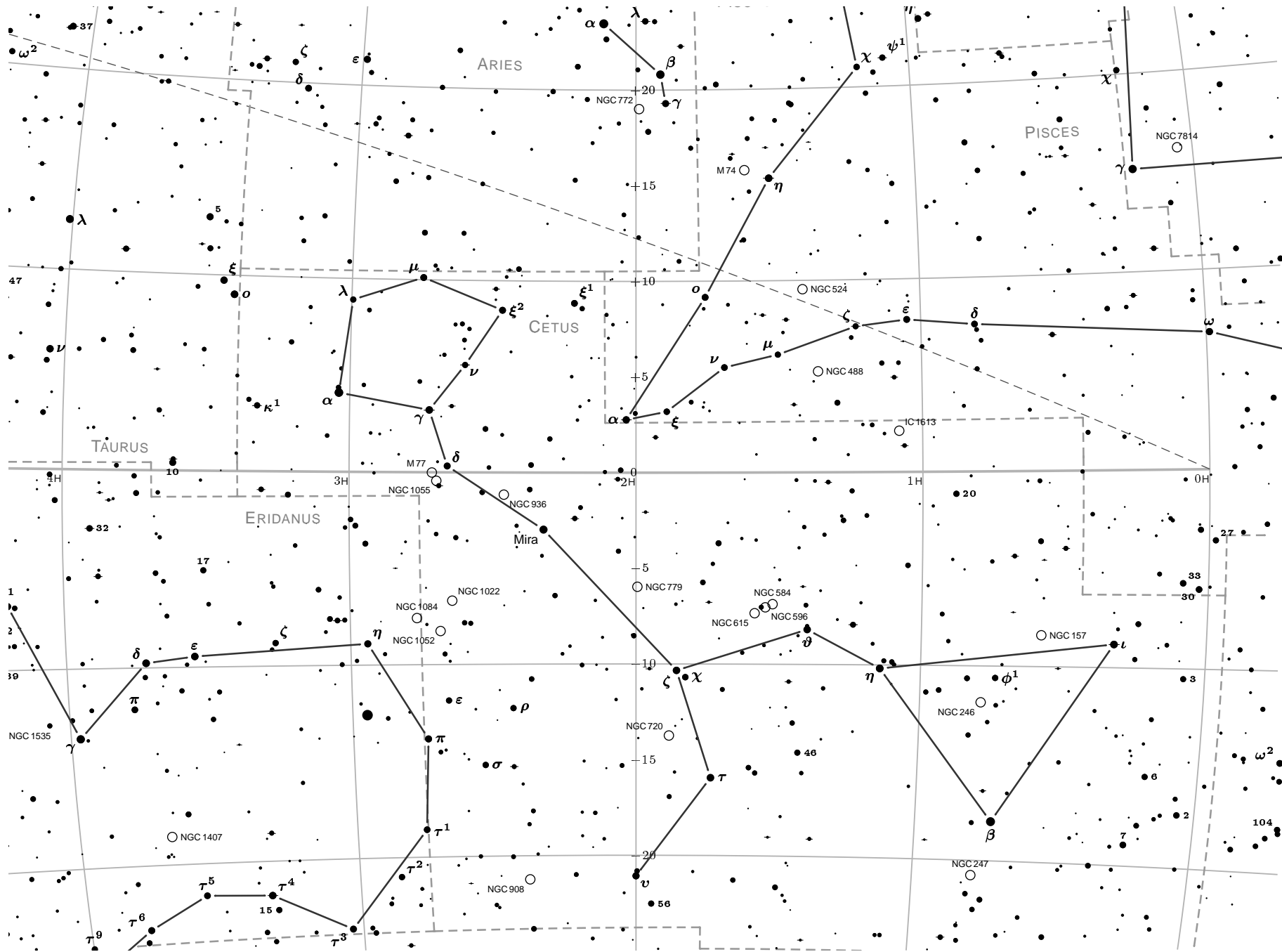


Chart 8: RA 0<sup>h</sup> to 4<sup>h</sup>, Declination +20° to -20°

Magnitude: 0.0 1.0 2.0 3.0 4.0 5.0 6.0 7.0





Chart 9: RA 4<sup>h</sup> to 8<sup>h</sup>, Declination +20° to -20°

Magnitude: 0.0 1.0 2.0 3.0 4.0 5.0 6.0 7.0

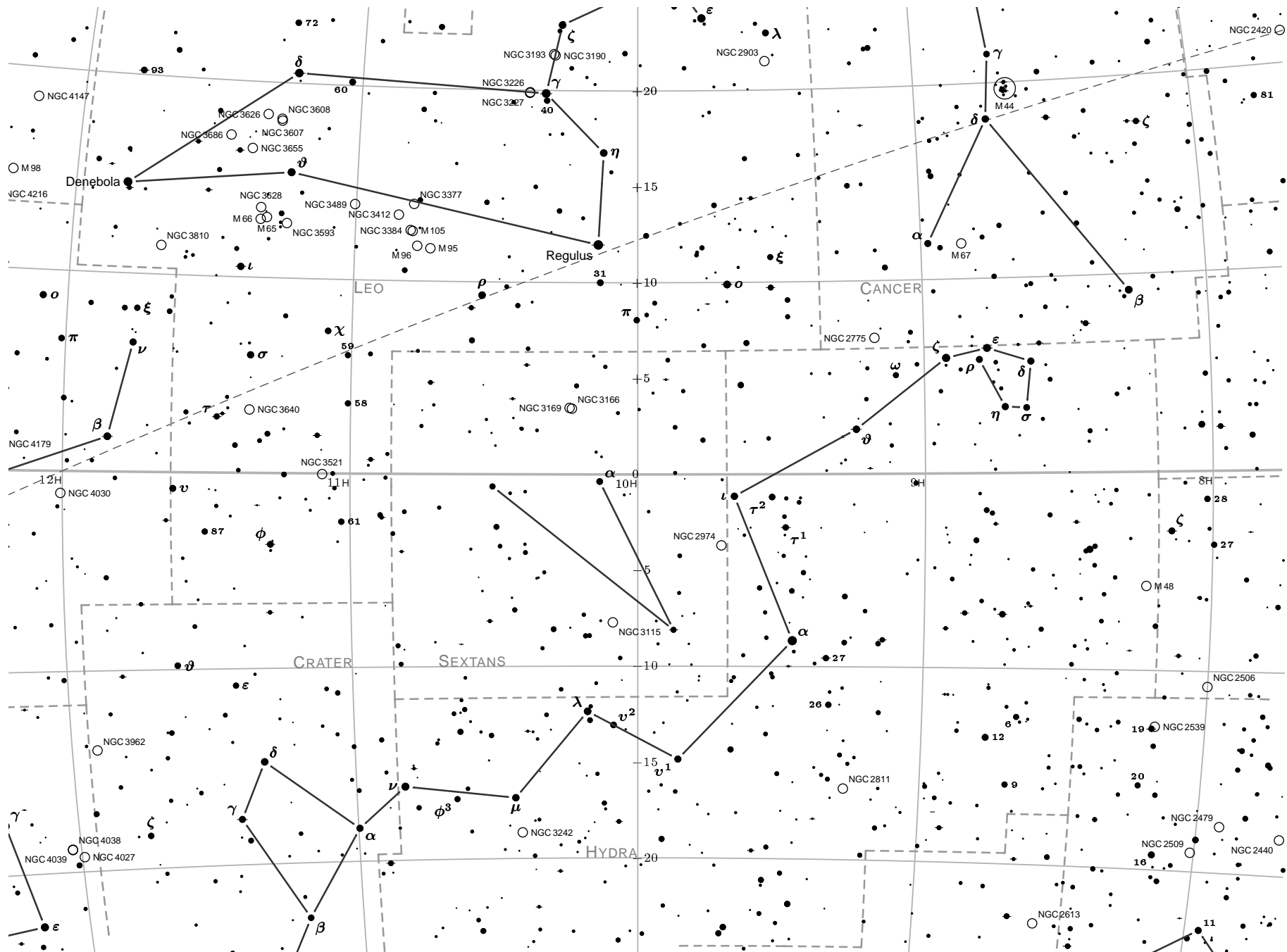


Chart 10: RA  $8^h$  to  $12^h$ , Declination  $+20^\circ$  to  $-20^\circ$

Magnitude: 0.0 1.0 2.0 3.0 4.0 5.0 6.0 7.0

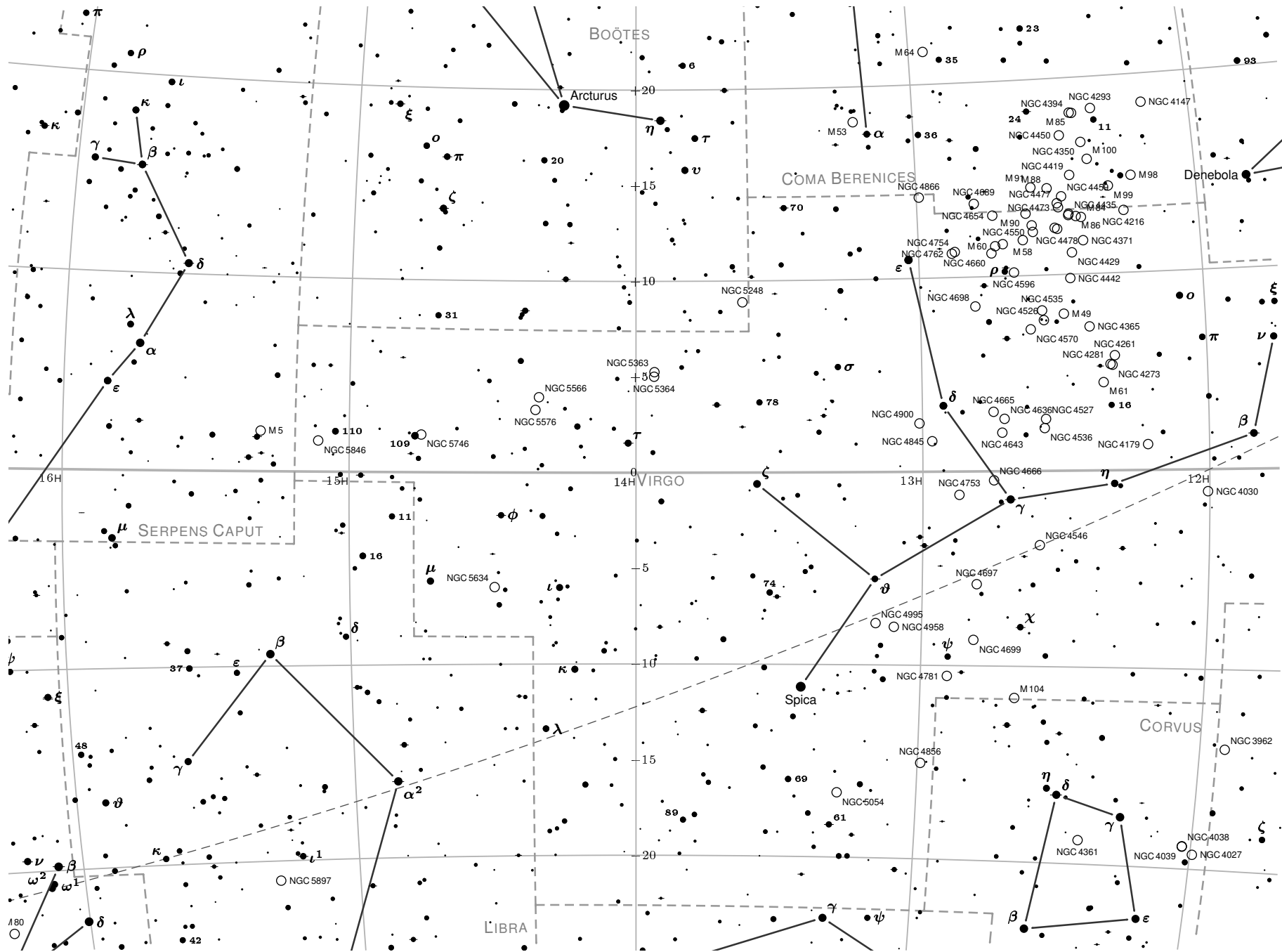


Chart 11: RA 12<sup>h</sup> to 16<sup>h</sup>, Declination +20° to -20°

Magnitude: 0.0 1.0 2.0 3.0 4.0 5.0 6.0 7.0

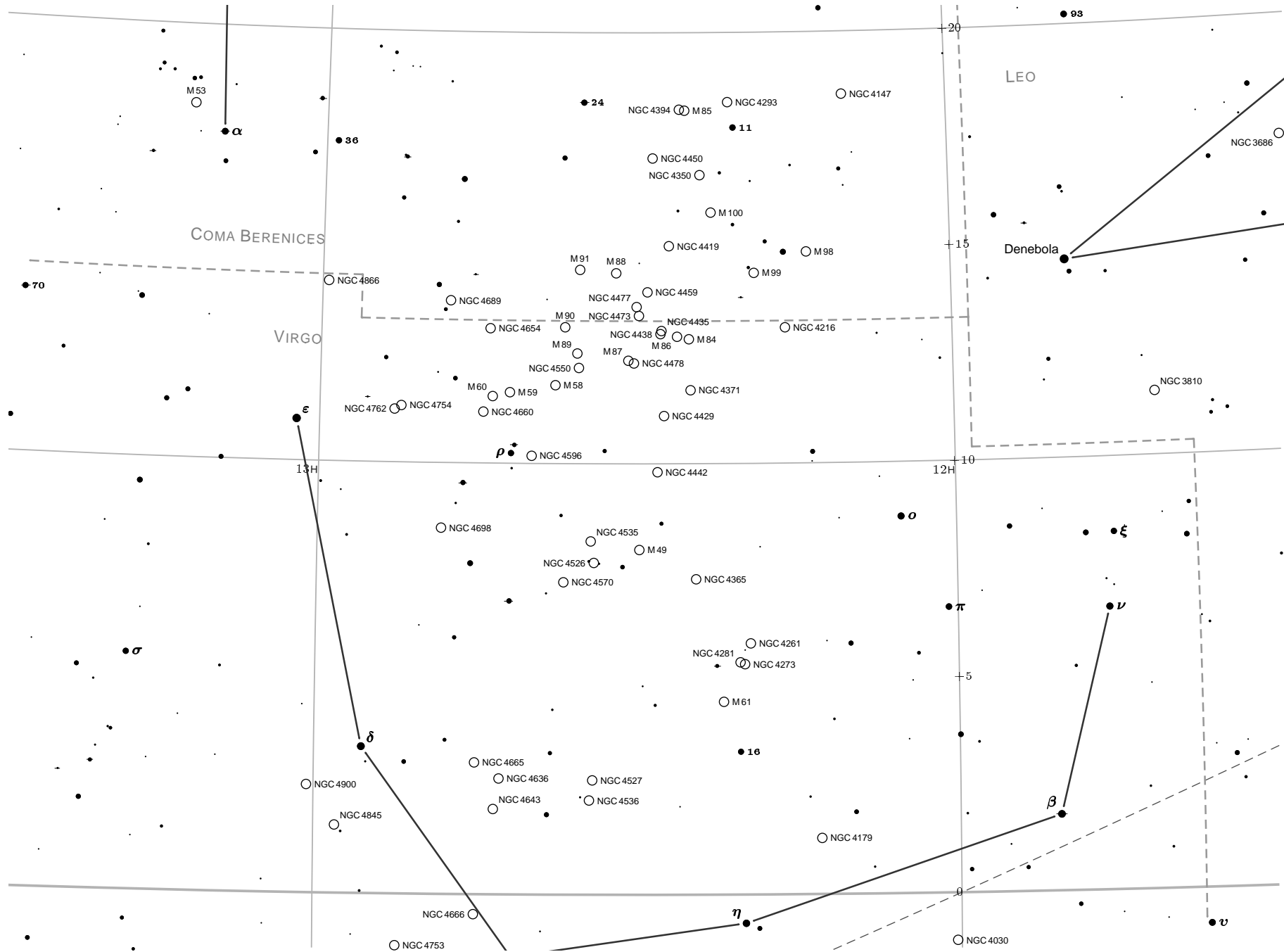


Chart 11a (supplement): RA 11.5<sup>h</sup> to 13.5<sup>h</sup>, Declination +20° to 0°

Magnitude: 0.0 1.0 2.0 3.0 4.0 5.0 6.0 7.0

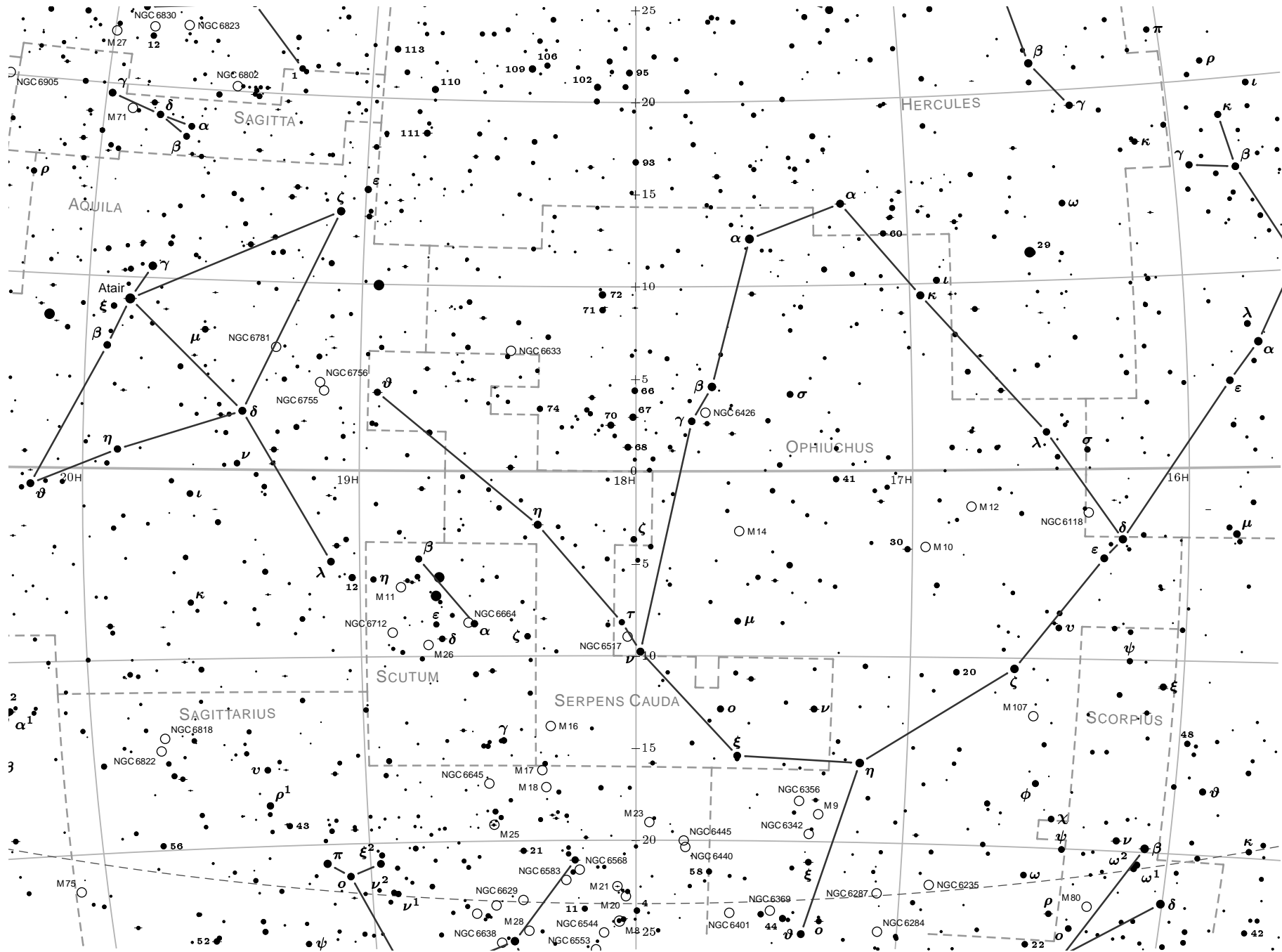


Chart 12: RA 16<sup>h</sup> to 20<sup>h</sup>, Declination +20° to -20°

Magnitude: 0.0 1.0 2.0 3.0 4.0 5.0 6.0 7.0

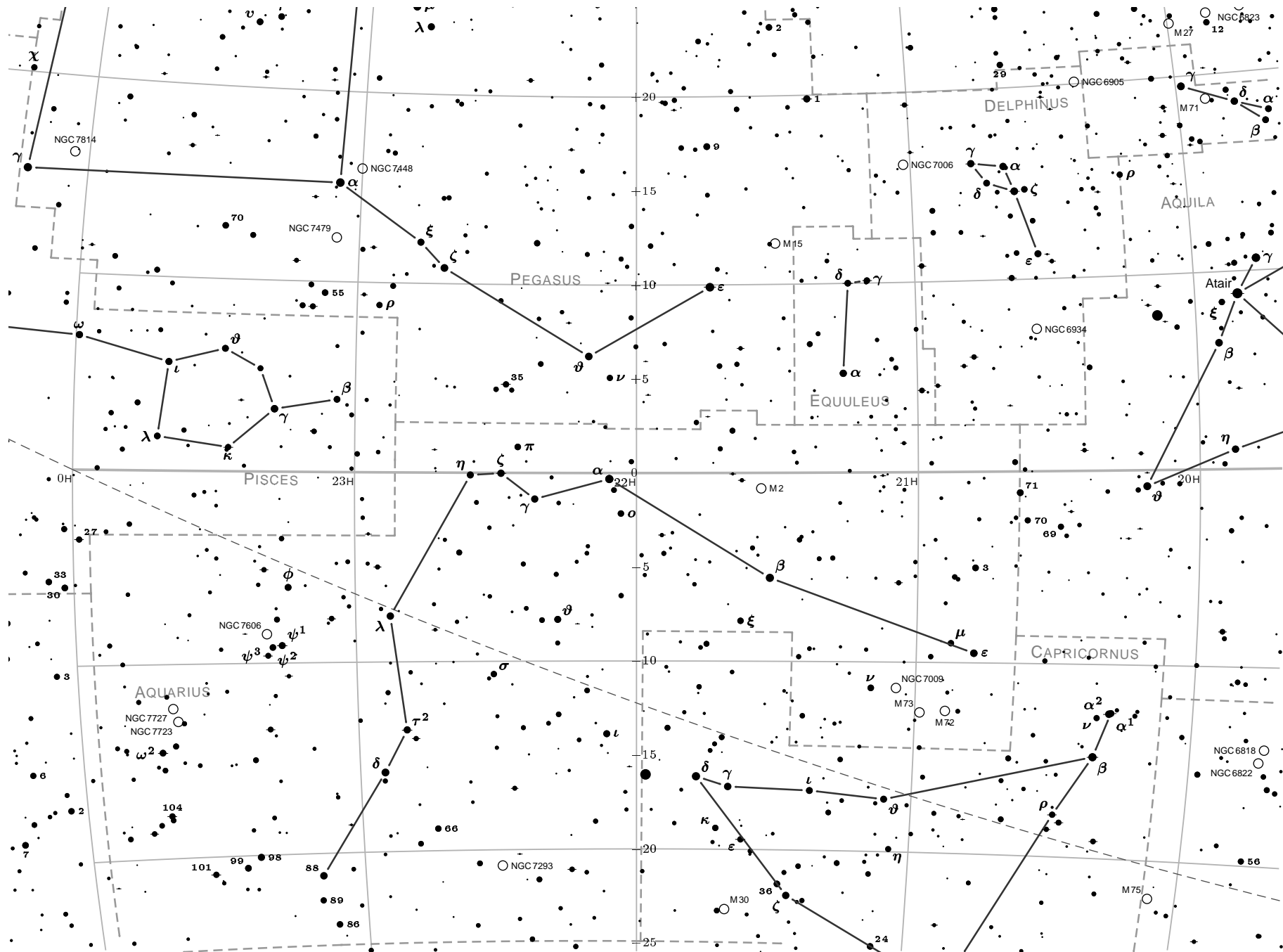


Chart 13: RA 20<sup>h</sup> to 0<sup>h</sup>, Declination +20° to -20°

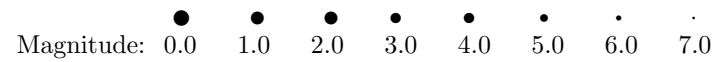




Chart 14: RA 0<sup>h</sup> to 4<sup>h</sup>, Declination -20° to -65°

Magnitude: 0.0 1.0 2.0 3.0 4.0 5.0 6.0 7.0




Chart 15: RA 4<sup>h</sup> to 8<sup>h</sup>, Declination - 20° to - 65°

Magnitude: 0.0 1.0 2.0 3.0 4.0 5.0 6.0 7.0






Chart 16: RA 8<sup>h</sup> to 12<sup>h</sup>, Declination - 20° to - 65°

Magnitude: 0.0 1.0 2.0 3.0 4.0 5.0 6.0 7.0

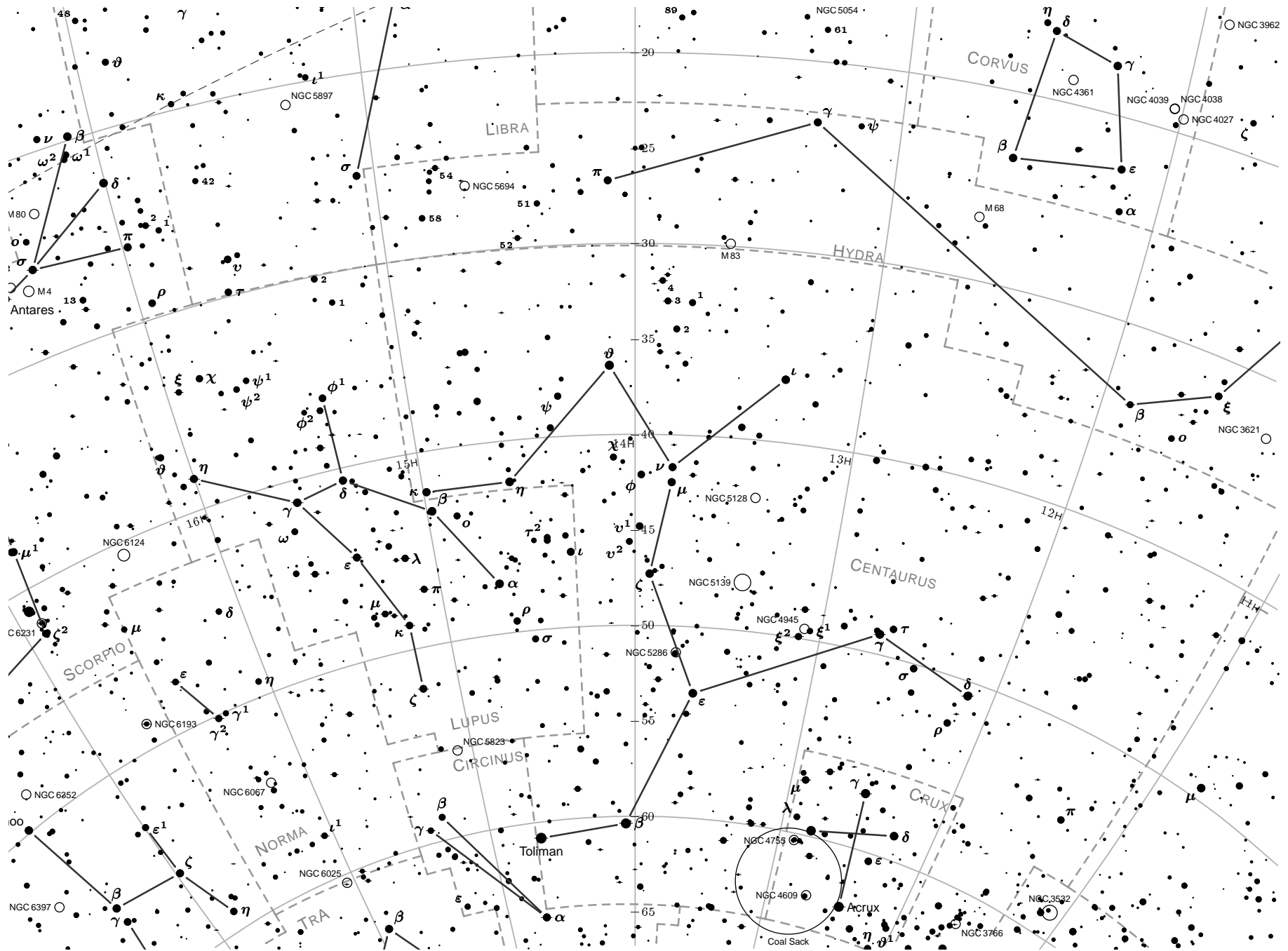


Chart 17: RA 12<sup>h</sup> to 16<sup>h</sup>, Declination -20° to -65°

Magnitude: 0.0 1.0 2.0 3.0 4.0 5.0 6.0 7.0

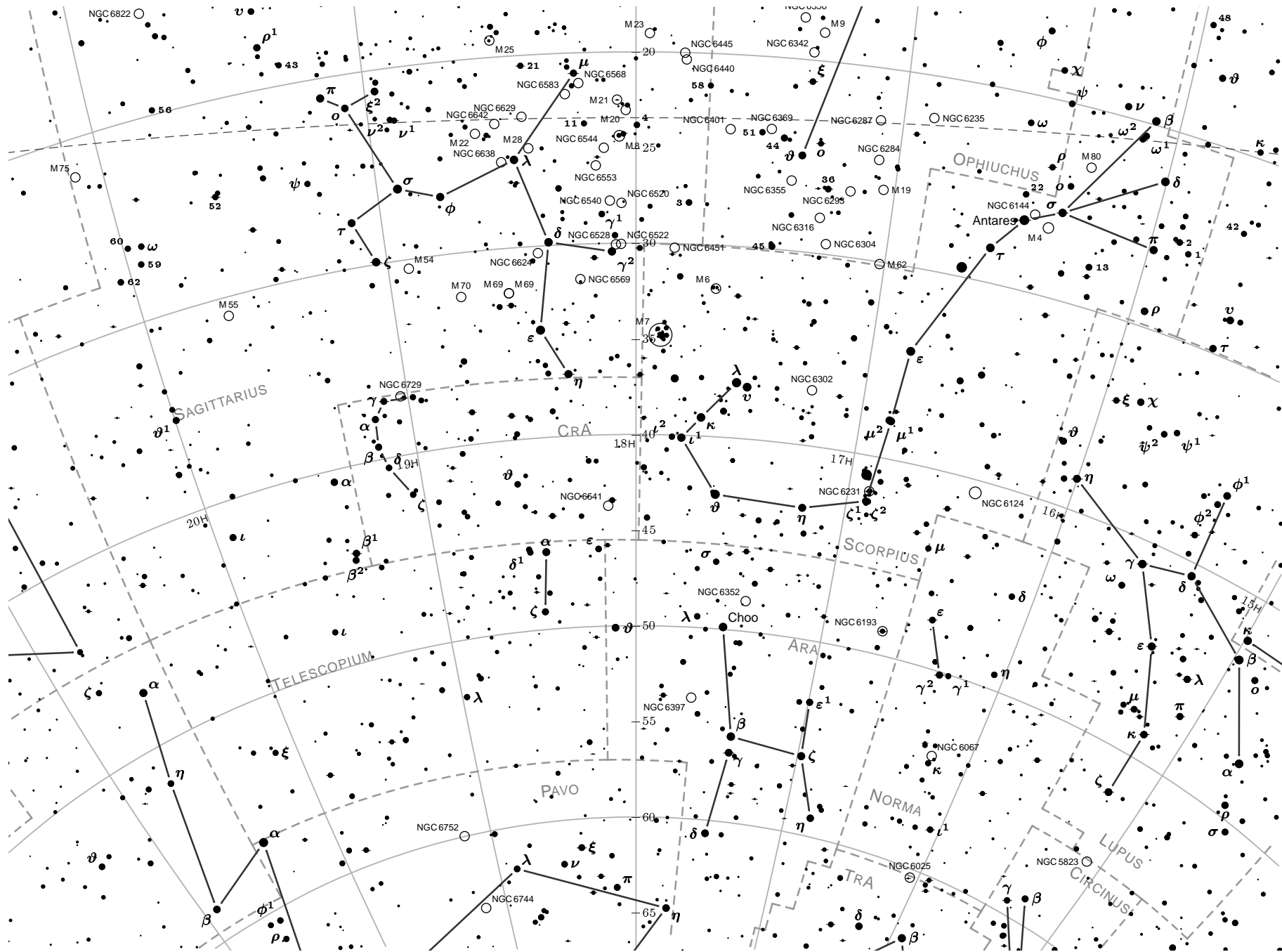


Chart 18: RA 16<sup>h</sup> to 20<sup>h</sup>, Declination -20° to -65°

Magnitude: 0.0 1.0 2.0 3.0 4.0 5.0 6.0 7.0

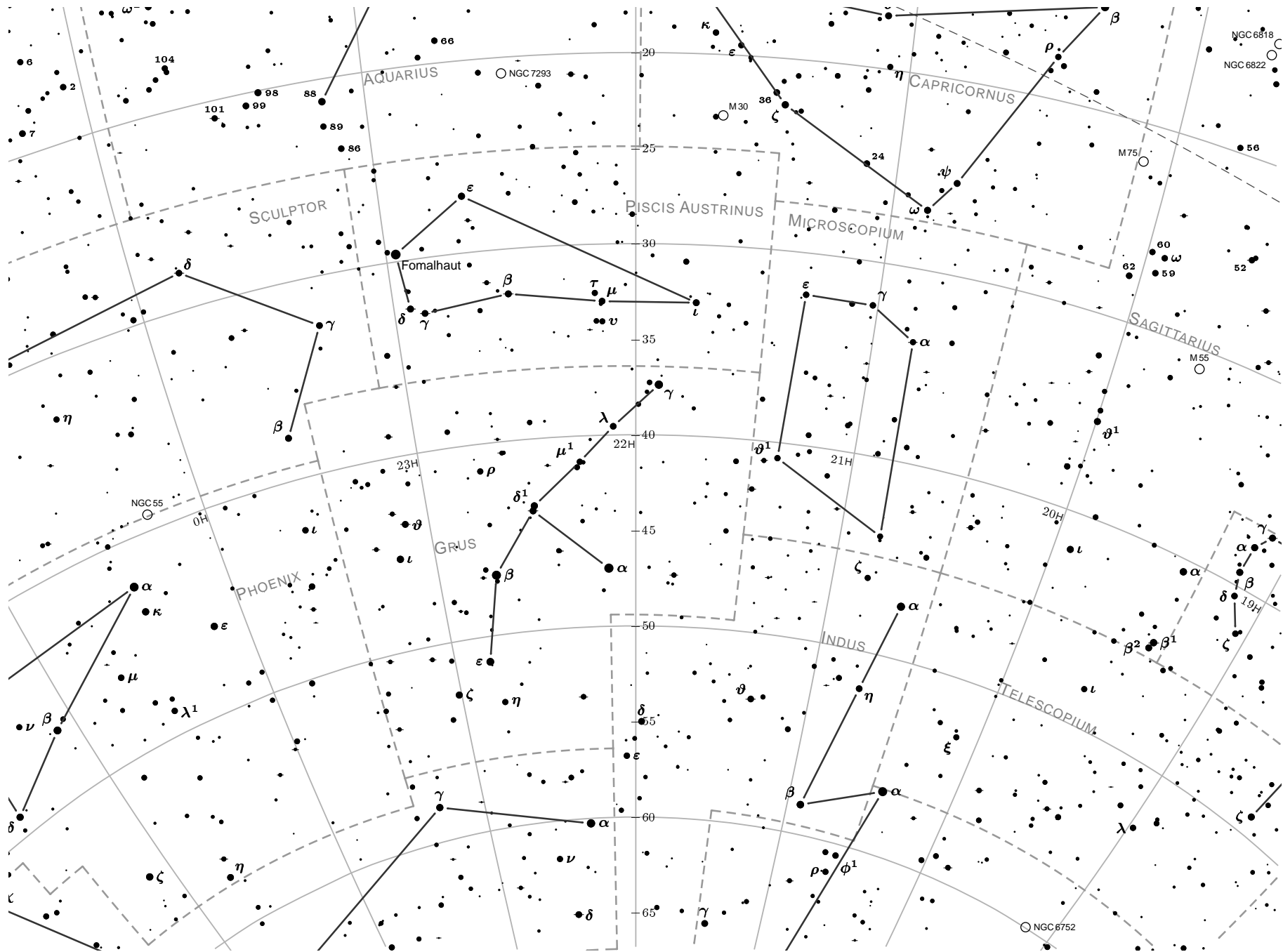
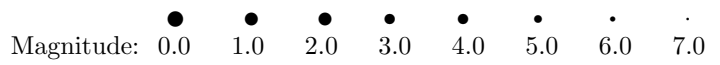


Chart 19: RA  $20^h$  to  $0^h$ , Declination  $-20^\circ$  to  $-65^\circ$






Chart 20: Declination South of  $-65^\circ$

Magnitude: 0.0 1.0 2.0 3.0 4.0 5.0 6.0 7.0